


Criterion 04: Infrastructure and Learning Resources

Key Indicator – 4.1 Physical Facilities (ALL CLASS ROOMS)


Class Room 01



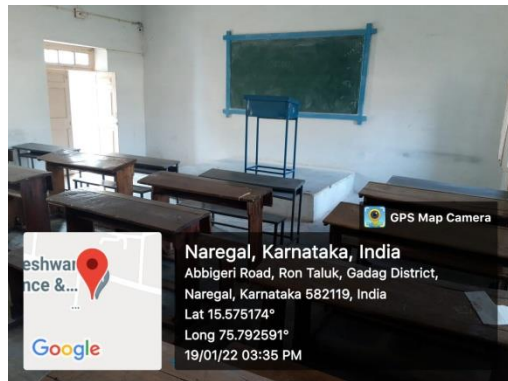
Class Room 02



Class Room 03




Class Room 04



Class Room 05



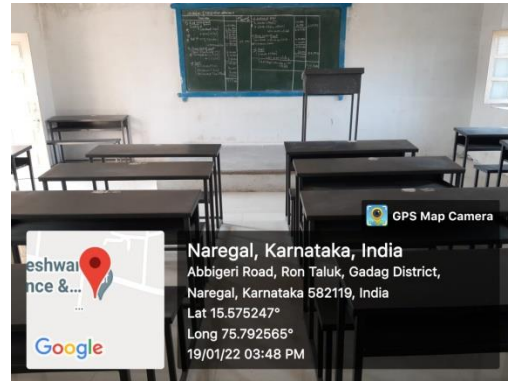
Class Room 06



Class Room 07



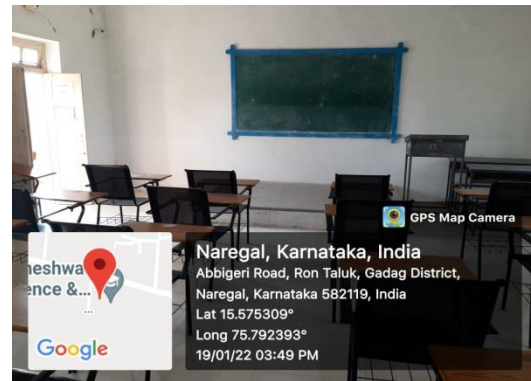
Class Room 08




Class Room 09



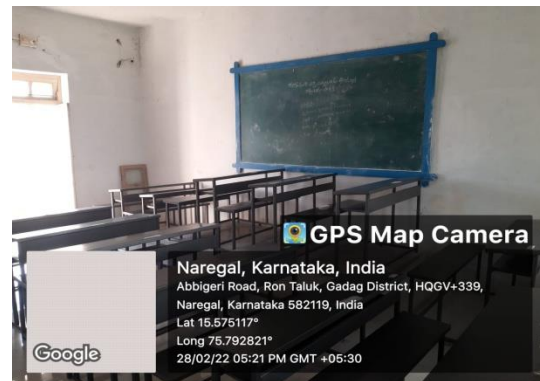
Class Room 10



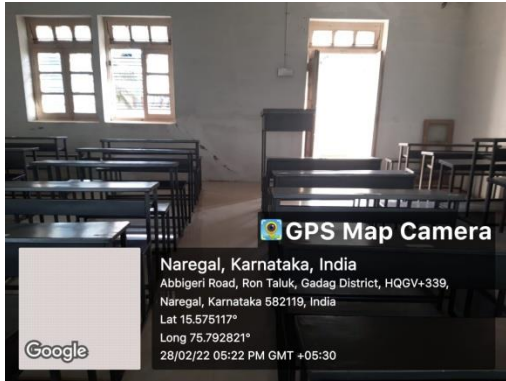
Class Room 11



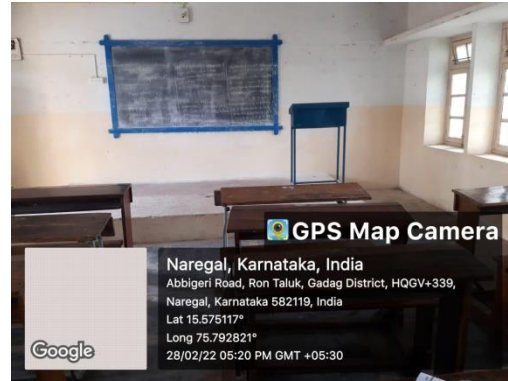
Class Room 12



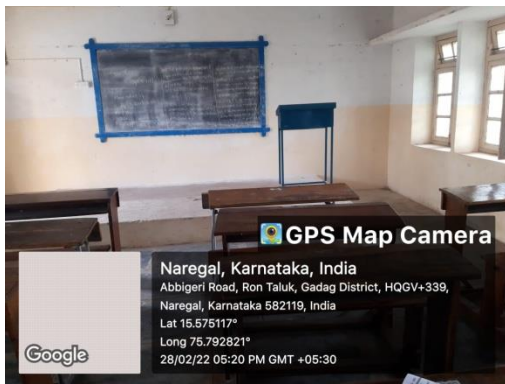
Class Room 13



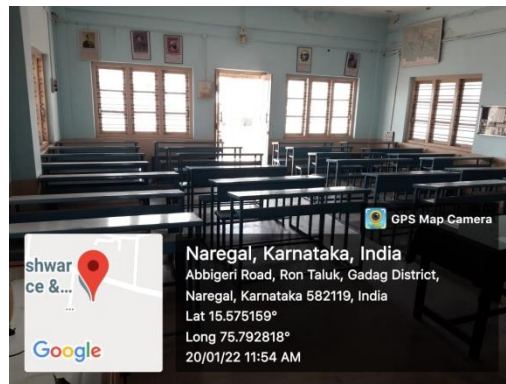
Class Room 14



Class Room 15




Class Room 16




ICT CLASS ROOMS

ICT Class Room 01



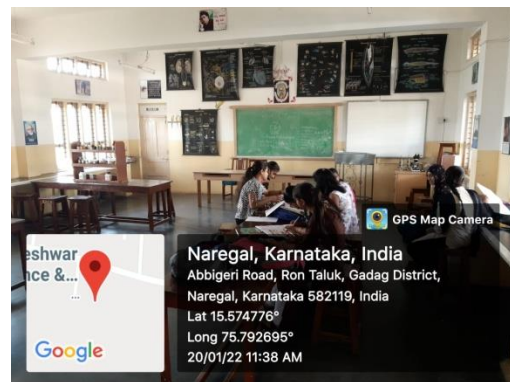
ICT Class Room 02



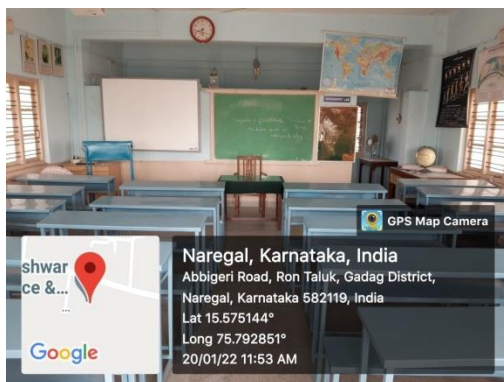
ICT Class Room 03



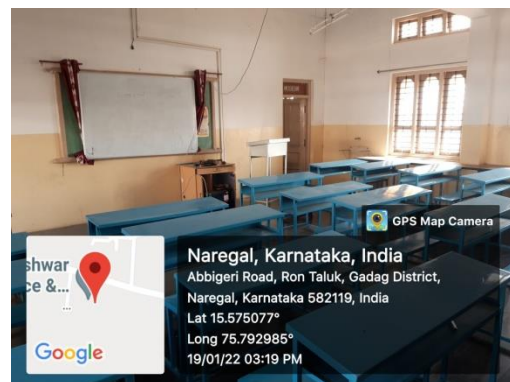
ICT Class Room 04



ICT Class Room 05



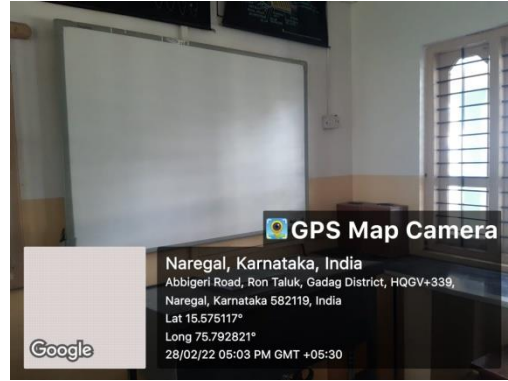
ICT Class Room 06



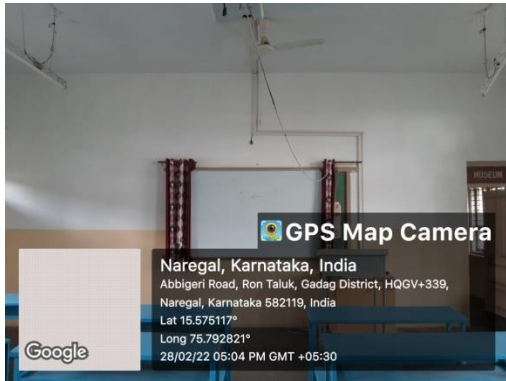
ICT Class Room 07



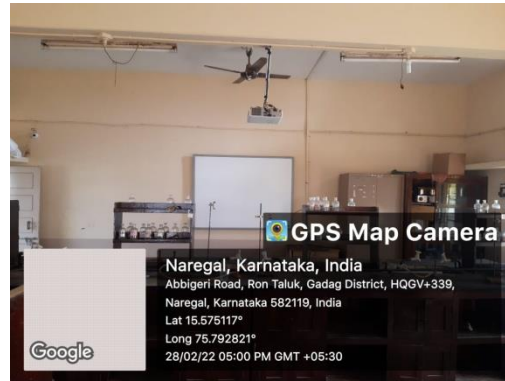
ICT Class Room 08



ICT Class Room 09



ICT Class Room 10




DEPARTMENTS

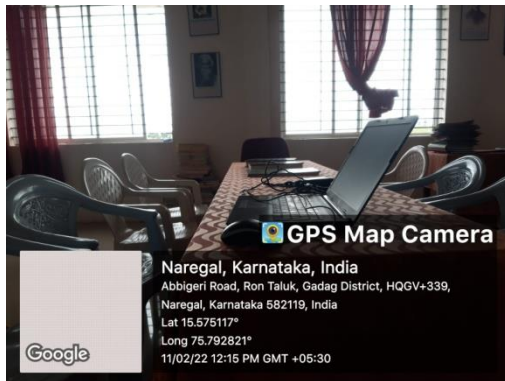
STAFF ROOM



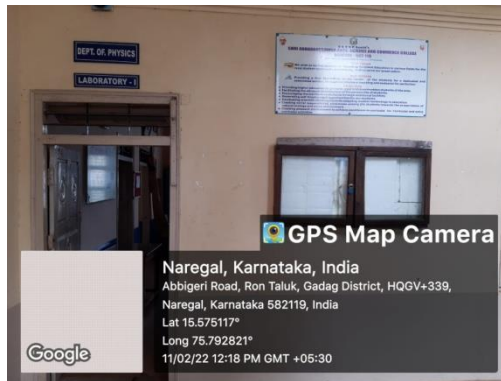
Principal Chamber



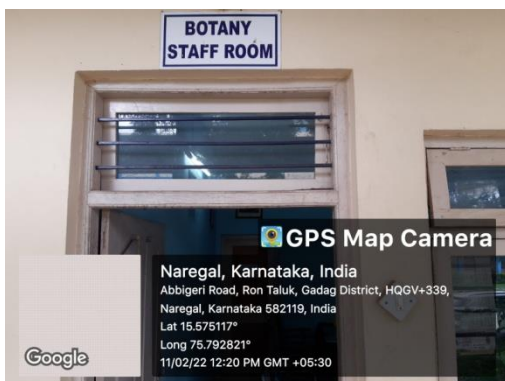
IQAC ROOM




Physics Department



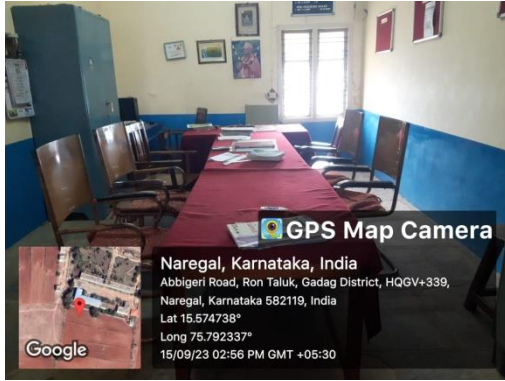
Botany Department



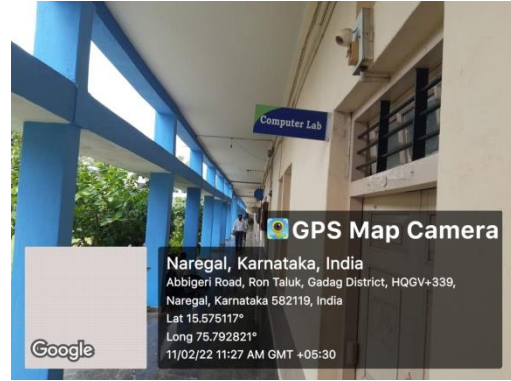
Zoology Department



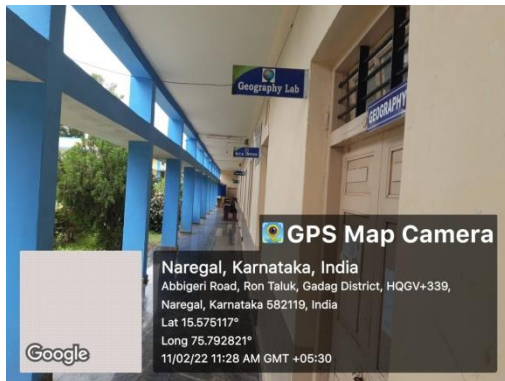
Chemistry Department



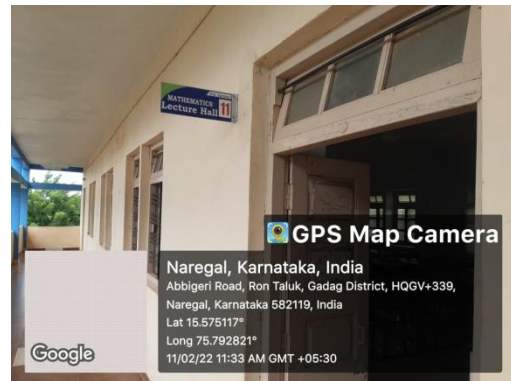
Computer Department




Geography Department



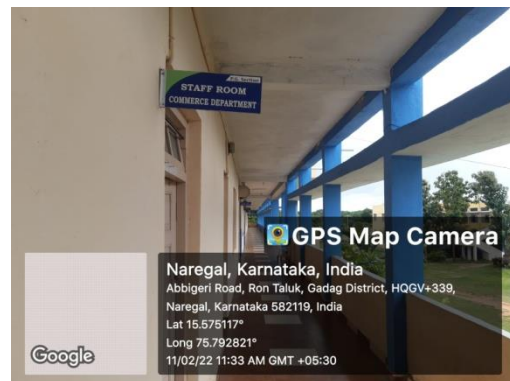
Mathematics Department



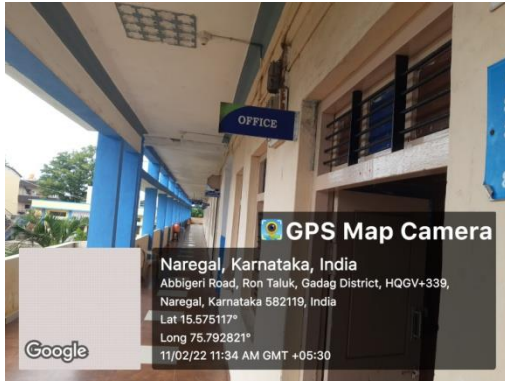
Kannada Department



Commerce Department



Administrative Office



Sports Department



N S S Office



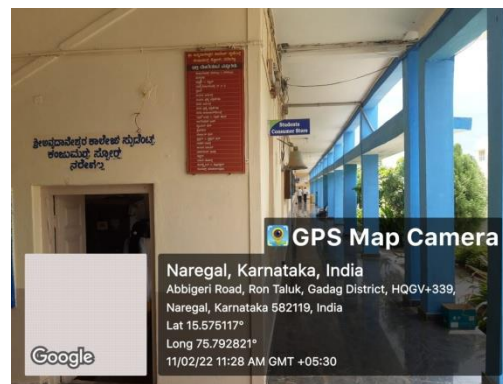
N C C Office



Womens Rest Room

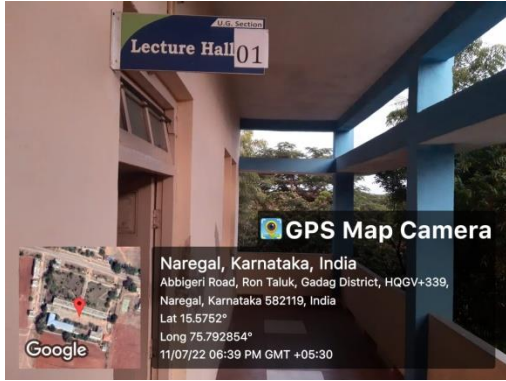


Student Consumer Store

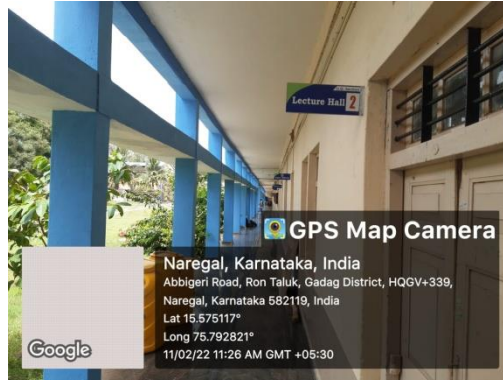


LECTURER HALL

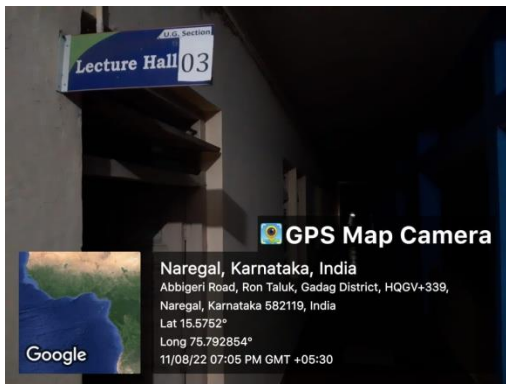
Lecturer Hall 01



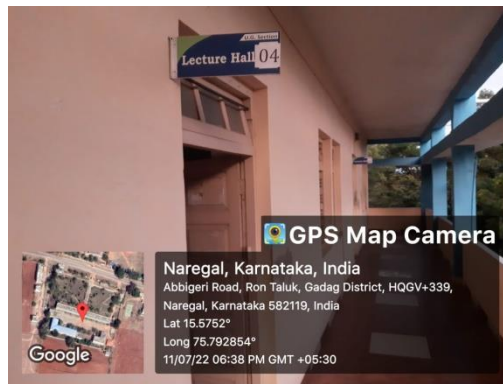
Lecturer Hall 02



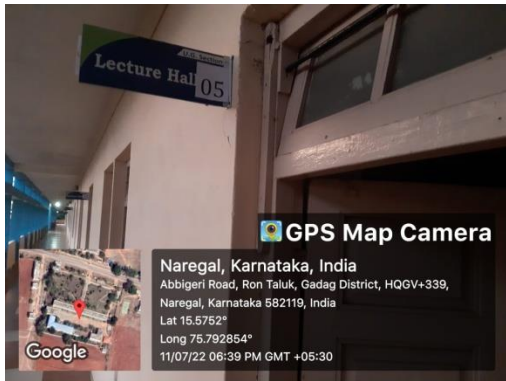
Lecturer Hall 03



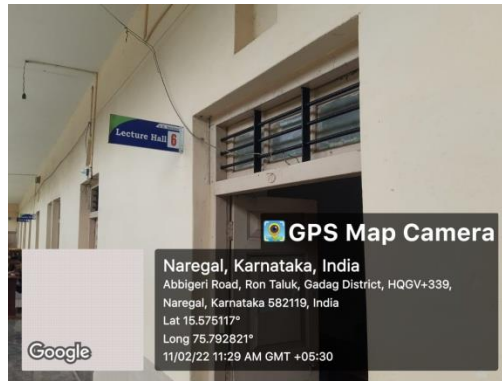
Lecturer Hall 04



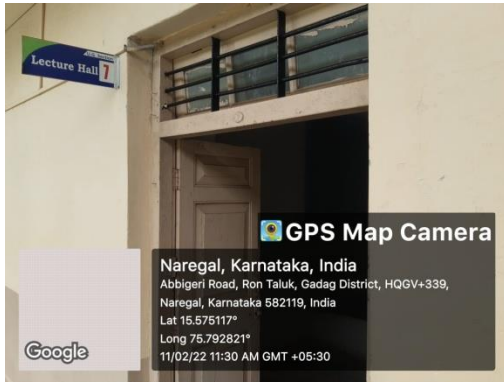
Lecturer Hall 05



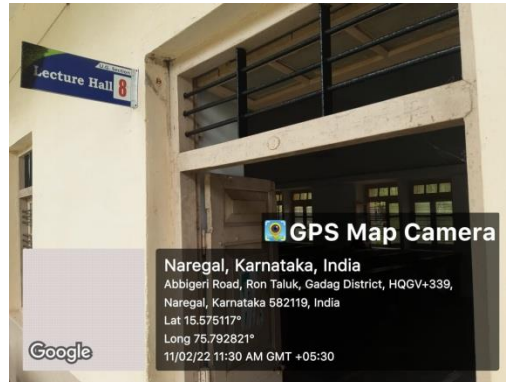
Lecturer Hall 06



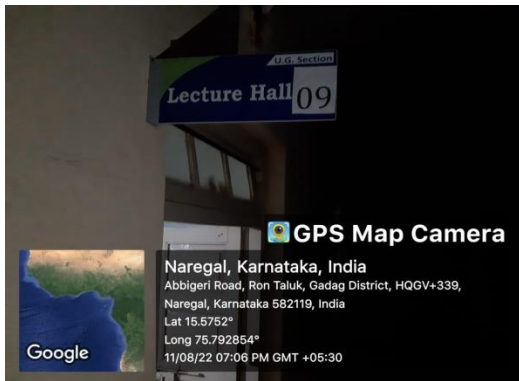
Lecturer Hall 07



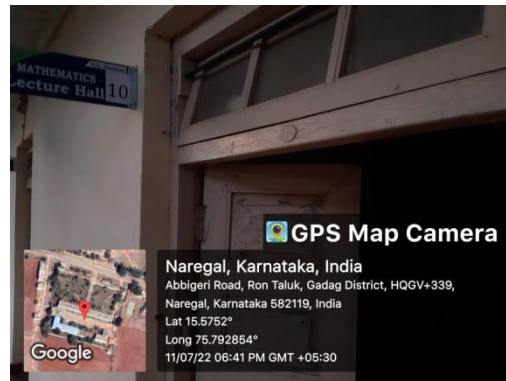
Lecturer Hall 08



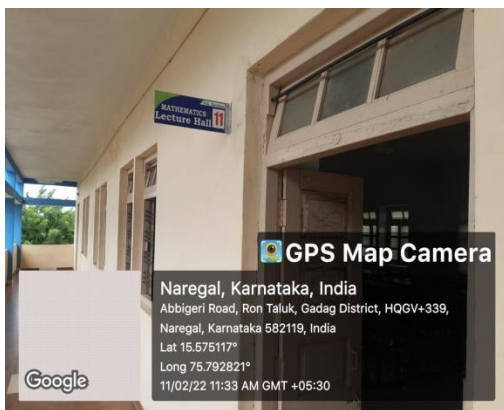
Lecturer Hall 09



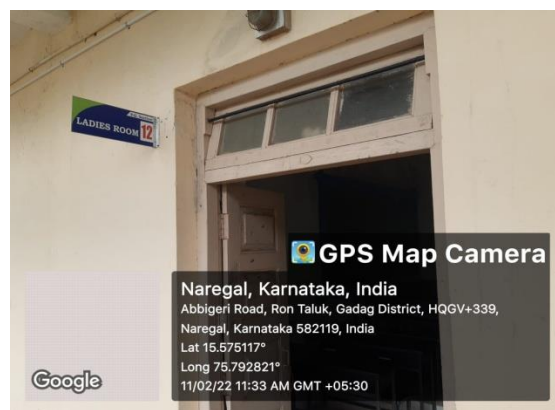
Lecturer Hall 10



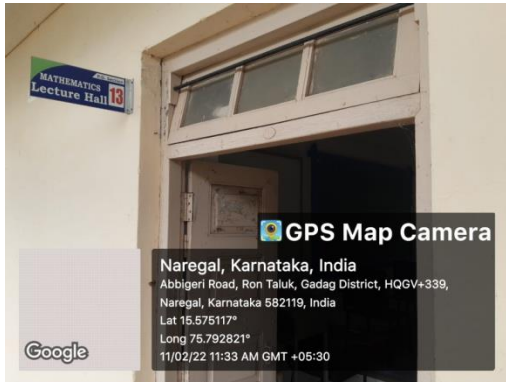
Lecturer Hall 11



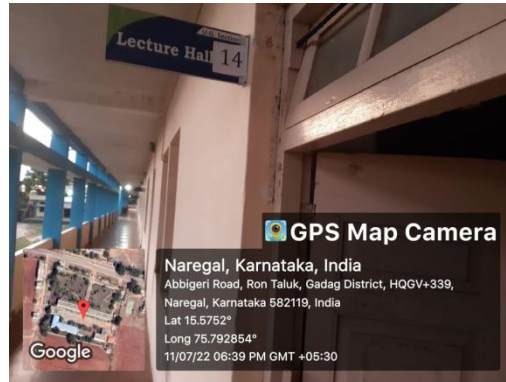
Lecturer Hall 12



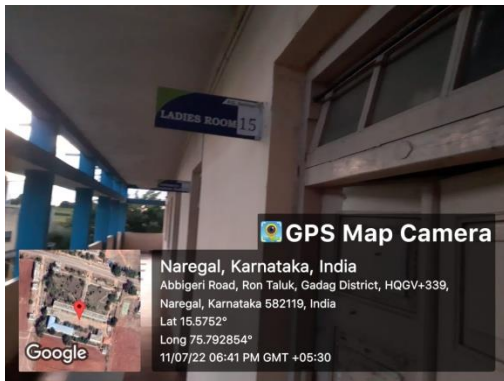
Lecturer Hall 13



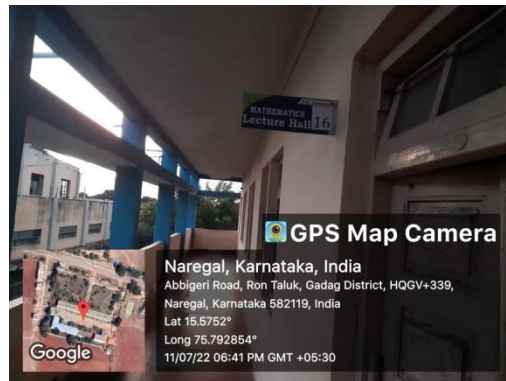
Lecturer Hall 14



Lecturer Hall 15

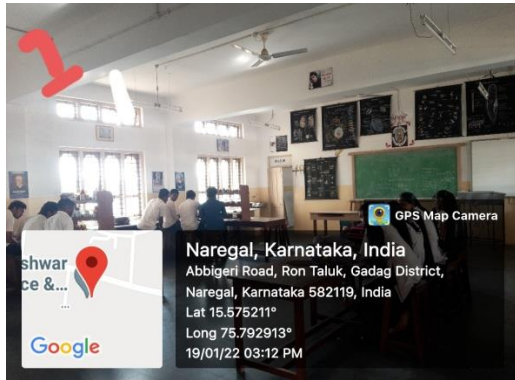


Lecturer Hall 16




SCIENCE LABORATORY ROOMS

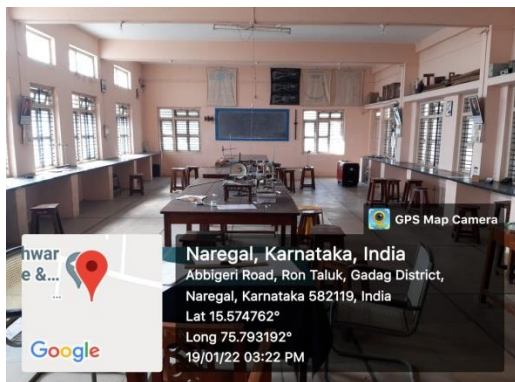
Zoology Lab 01



Zoology Lab 01



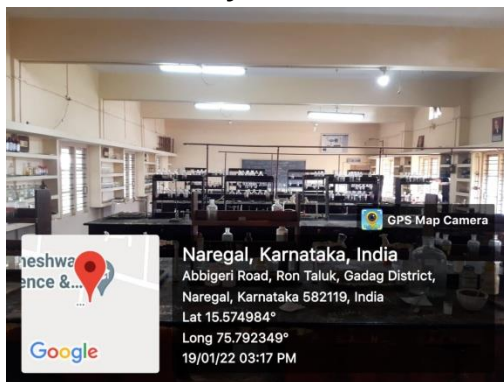
Physics Lab 01



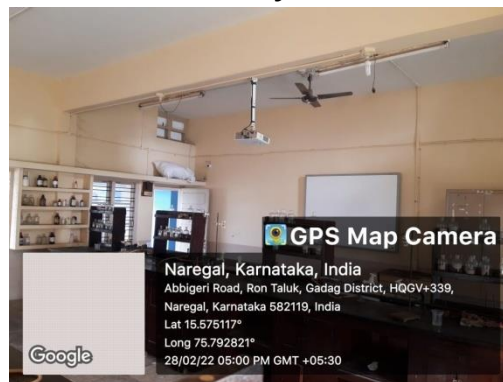
Physics Lab 02



Chemistry Lab 01



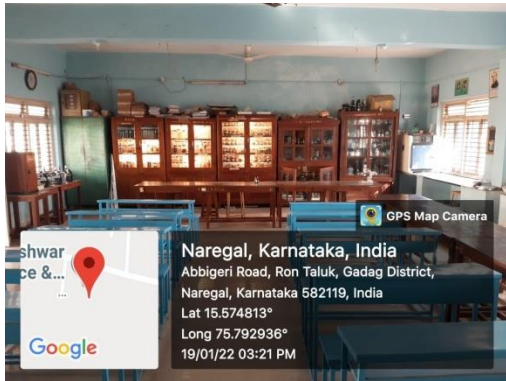
Chemistry Lab 02



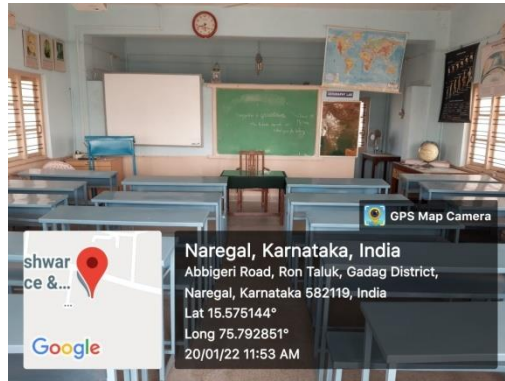
Chemistry Lab 03



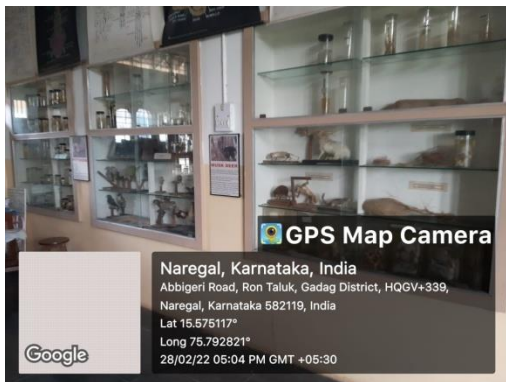
Botany Lab 01



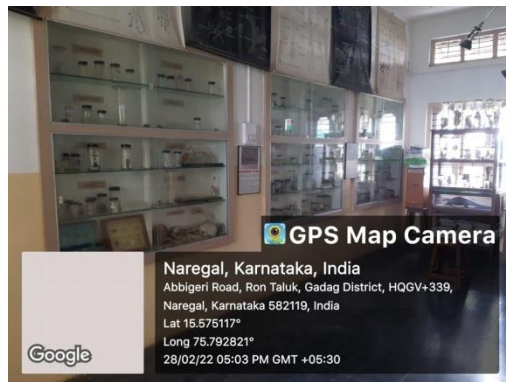
Geography Lab 01



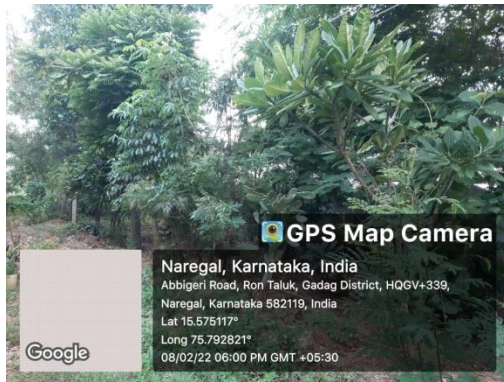
Museum 01



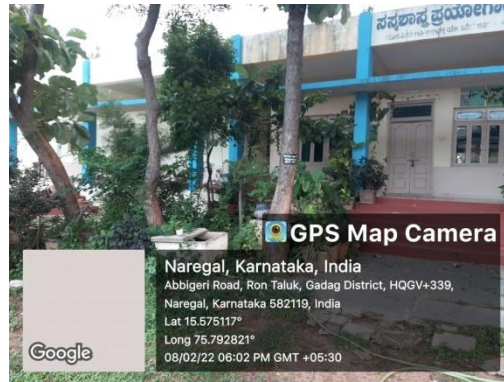
Museum 02



Botanical Garden

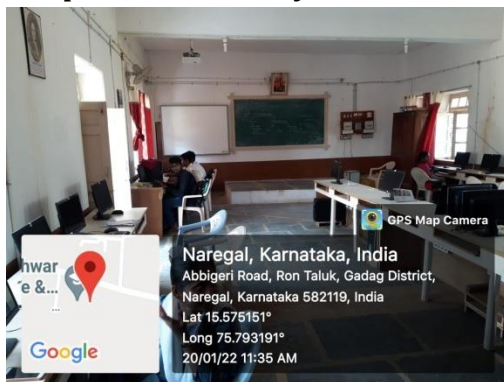


Medical Plants 01




COMPUTER LABORATORY

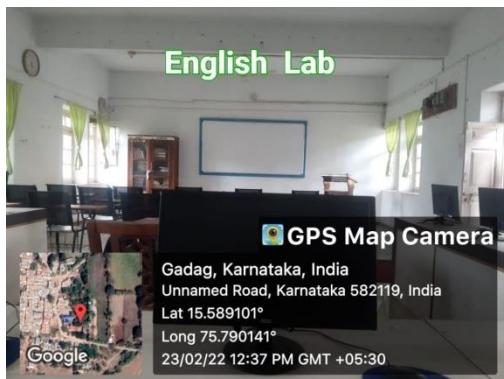
Computer Laboratory 01



Computer Laboratory 02



English Language 01

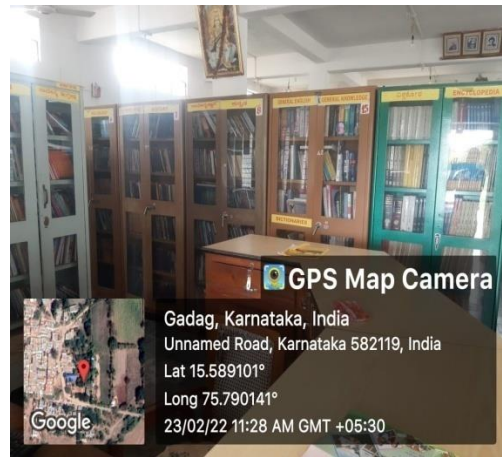


CENTRAL LIBRARY

LIBRARY



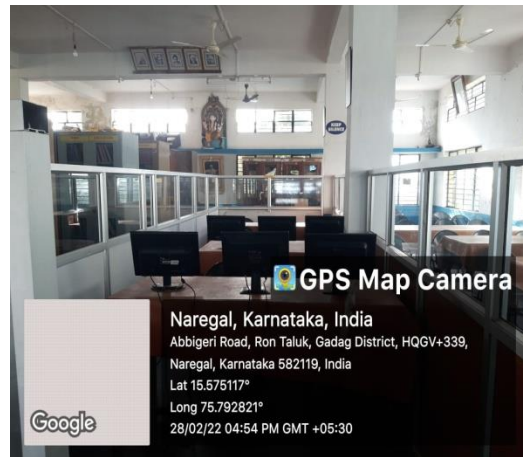
LIBRARY BOOKS



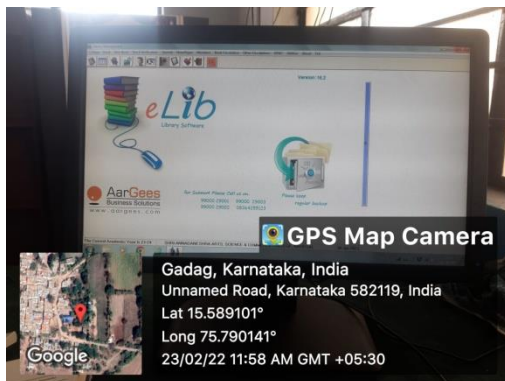
LIBRARY SYSTEMS



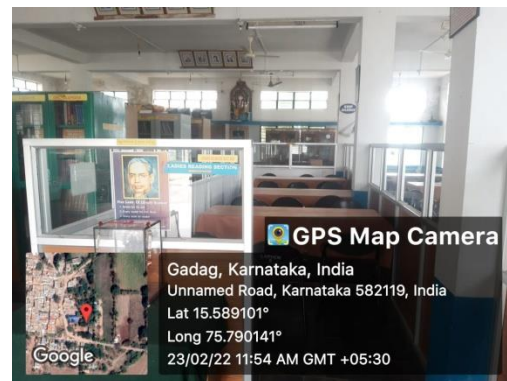
LIBRARY SYSTEMS



E- LIBRARY SYSTEMS



LIBRARY SYSTEMS



SPORTS AND CULTURAL FACILITIES

Sports Activities 01



Sports Activities 02



Sports Activities 03



Sports Activities 04




Gym 05




Carom



Sports



Sports Room



Yoga



Yoga



Meditation Room



Carom and Tennecot



GYMNASIUM AND MEDITATION CENTER

Gym 01



Carom



Yoga



Yoga



Meditation Room



Carom and Tennecot



CULTURAL ACTIVITIES

Cultural Activities 01



Cultural Activities 02



Cultural Activities 03



Cultural Activities 04



Cultural Activities 05



Cultural Activities 06



Cultural Activities 07



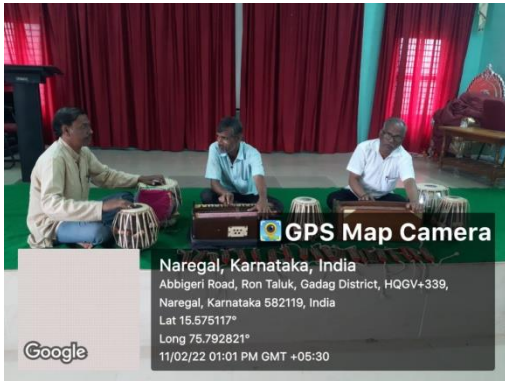
Samsung Dual Camera
Shot with my Galaxy A30

Cultural Activities 08



GPS Map Camera
Gadag, Karnataka, India
Unnamed Road, Karnataka 582119, India
Lat 15.589101°
Long 75.790141°
12/07/22 01:38 PM

Cultural Activities 09



GPS Map Camera
Naregal, Karnataka, India
Abbigeri Road, Ron Taluk, Gadag District, HQGV+339,
Naregal, Karnataka 582119, India
Lat 15.575117°
Long 75.792821°
11/02/22 01:01 PM GMT +05:30

Cultural Activities 10



GPS Map Camera
Naregal, Karnataka, India
Abbigeri Road, Ron Taluk, Gadag District, HQGV+339,
Naregal, Karnataka 582119, India
Lat 15.575117°
Long 75.792821°
11/02/22 12:59 PM GMT +05:30

Cultural Activities 11



Cultural Activities 12



Cultural Activities 13



Cultural Activities 14



RANGOLI




RANGOLI



OTHER FACILITIES

College Canteen




College Post Office



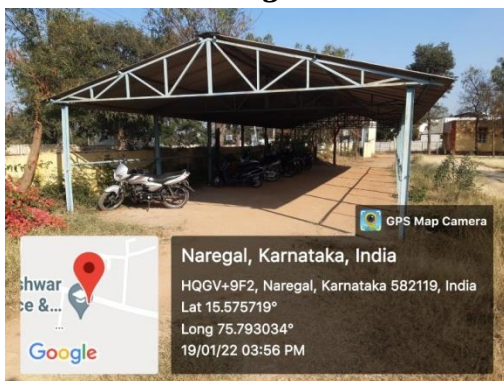
Generator




Open Theater



Vehicle Parking Area



College Campus



CORIDOOR



AUDITORIUM

